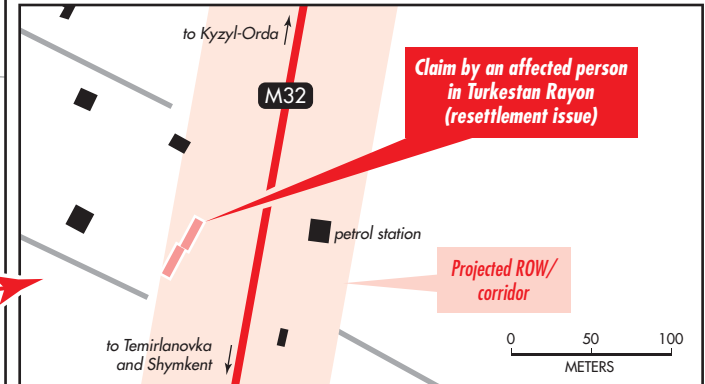


CLAIM BY AN AFFECTED PERSON IN TURKESTAN RAYON

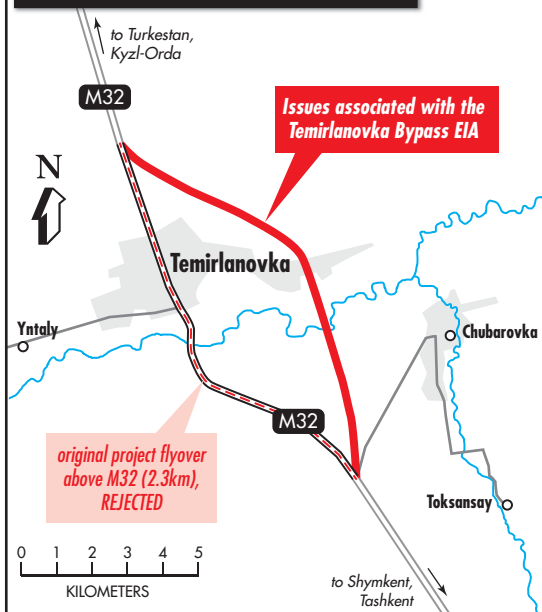


KAZAKHSTAN SOUTH-WEST ROADS PROJECT Request for Inspection

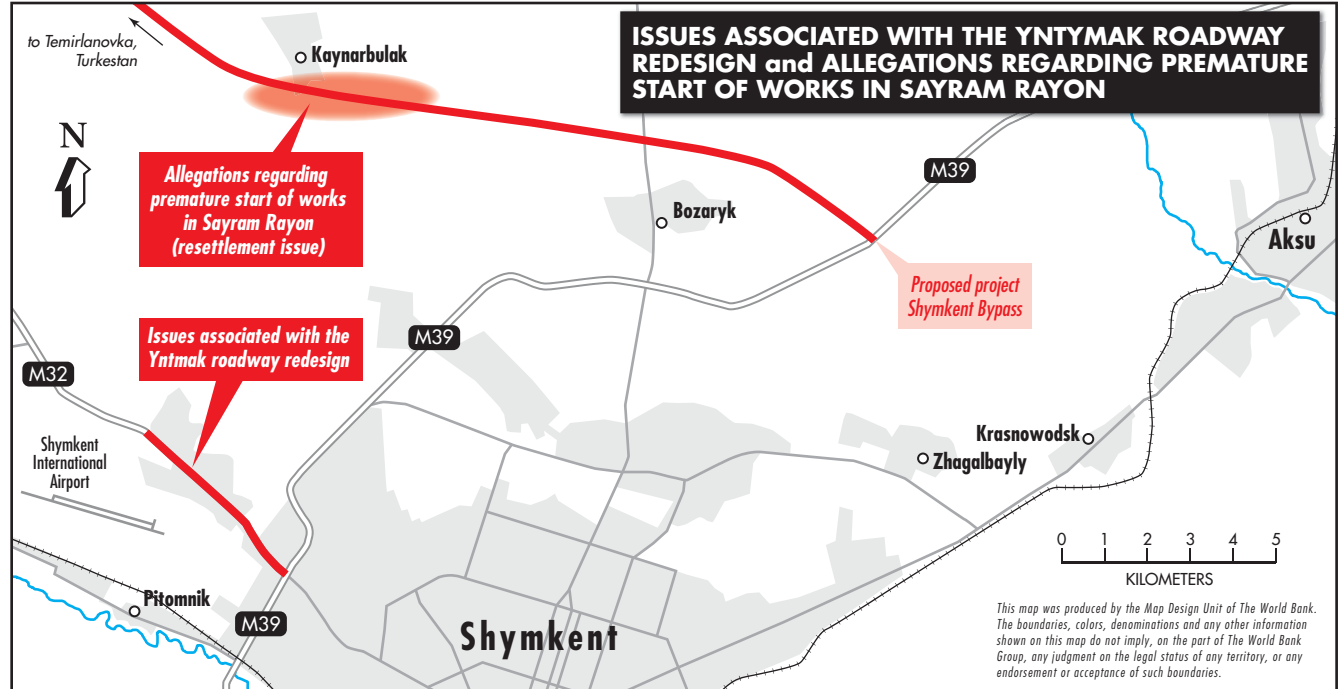
- PROJECTED BYPASSES/ROADS
- MAIN ROADS
- SECONDARY ROADS
- BUILT-UP AREAS



ISSUES ASSOCIATED WITH THE TEMIRLANOVKA BYPASS EIA



ISSUES ASSOCIATED WITH THE YNTYMAK ROADWAY REDESIGN and ALLEGATIONS REGARDING PREMATURE START OF WORKS IN SAYRAM RAYON



This map was produced by the Map Design Unit of The World Bank. The boundaries, colors, denominations and any other information shown on this map do not imply, on the part of The World Bank Group, any judgment on the legal status of any territory, or any endorsement or acceptance of such boundaries.